









Township of
King

**Schedule 5
Oak Ridges Moraine Plan Area
Areas of
High Aquifer Vulnerability and
Wellhead Protection Areas**

King City Community Plan

-  Community Plan Boundary
-  Existing Roads
-  Amendment Boundary
-  Oak Ridges Moraine Settlement Area
-  Wellhead Protection Area
0 to 2 year time interval
-  Wellhead Protection Area
2 to 10 year time interval
-  Wellhead Protection Area
10 to 25 year time interval
-  Areas of High Aquifer Vulnerability

(Source: MMAH, February 2003)



Produced by:
Geomatics Division, Planning and Development Services Department;
Township of King Planning Department
© Copyright, The Regional Municipality of York,
October 2003

